
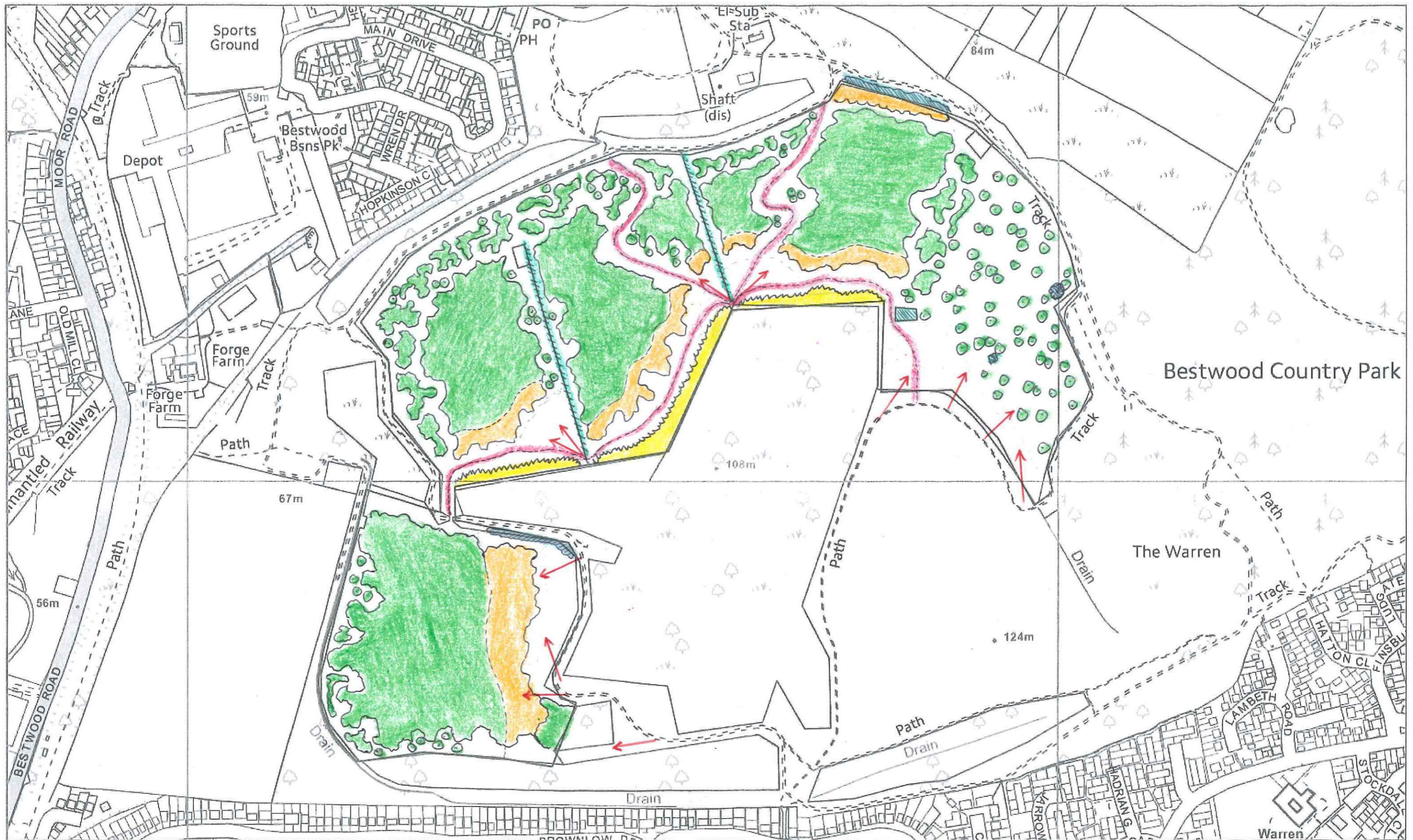


*CLOCKTOWER.







**Nottinghamshire
County Council**

© Crown copyright. All rights reserved 100019713, 2021





CONCEPT WOODLAND CREATION PLAN
(JULY 2021).

Land at Bestwood Country Park
Location: NG5 5AA, SK555470

KEY

-  BROAD-LEAVED WOODLAND
-  SHRUBBY WOODLAND EDGE
-  NATURAL REGENERATION
-  INDIVIDUAL TREES / PARKLAND

Date: 24/06/2021
Produced by: ket5

-  EXISTING VEG. (BOUNDARY HEDGES NOT MARKED).
-  VIEWS
-  PATHS
-  GRASSLAND / OPEN SPACE